

**SELLER DISCLOSURE STATEMENT
UNIMPROVED PROPERTY**

SELLER: Charles P Hamill, Karen J Hamill 1
Seller Seller

To be used in transfers of unimproved residential real property, including property zoned for residential use that is not improved by one or more residential dwelling units, a residential condominium, a residential timeshare or a mobile or manufactured home. Unimproved residential real property does not include commercial real estate as defined in RCW 60.42.005 or property defined as "timber land" under RCW 84.34.020. See RCW Chapter 64.06 for further information. 2 3 4 5

INSTRUCTIONS TO THE SELLER 6
Please complete the following form. Do not leave any spaces blank. If the question clearly does not apply to the property check "NA." If the answer is "yes" to any asterisked (*) item(s), please explain on attached sheets. Please refer to the line number(s) of the question(s) when you provide your explanation(s). For your protection you must date and initial each page of this disclosure statement and each attachment. Delivery of the disclosure statement must occur not later than five (5) business days, unless otherwise agreed, after mutual acceptance of a written purchase and sale agreement between a Buyer and Seller. 7 8 9 10 11

NOTICE TO THE BUYER 12
THE FOLLOWING DISCLOSURES ARE MADE BY THE SELLER ABOUT THE CONDITION OF THE PROPERTY LOCATED AT 26561 LeClerc Rd N, CITY lone, STATE WA, ZIP 99139, COUNTY Pend Oreille ("THE PROPERTY") OR AS LEGALLY DESCRIBED ON THE ATTACHED EXHIBIT A. 13 14 15 16

SELLER MAKES THE FOLLOWING DISCLOSURES OF EXISTING MATERIAL FACTS OR MATERIAL DEFECTS TO BUYER BASED ON SELLER'S ACTUAL KNOWLEDGE OF THE PROPERTY AT THE TIME SELLER COMPLETES THIS DISCLOSURE STATEMENT. UNLESS YOU AND SELLER OTHERWISE AGREE IN WRITING, YOU HAVE THREE (3) BUSINESS DAYS FROM THE DAY SELLER OR SELLER'S AGENT DELIVERS THIS DISCLOSURE STATEMENT TO YOU TO RESCIND THE AGREEMENT BY DELIVERING A SEPARATELY SIGNED WRITTEN STATEMENT OF RESCISSION TO SELLER OR SELLER'S AGENT. IF THE SELLER DOES NOT GIVE YOU A COMPLETED DISCLOSURE STATEMENT, THEN YOU MAY WAIVE THE RIGHT TO RESCIND PRIOR TO OR AFTER THE TIME YOU ENTER INTO A PURCHASE AND SALE AGREEMENT. 17 18 19 20 21 22 23

THE FOLLOWING ARE DISCLOSURES MADE BY SELLER AND ARE NOT THE REPRESENTATIONS OF ANY REAL ESTATE LICENSEE OR OTHER PARTY. THIS INFORMATION IS FOR DISCLOSURE ONLY AND IS NOT INTENDED TO BE A PART OF ANY WRITTEN AGREEMENT BETWEEN BUYER AND SELLER. 24 25 26

FOR A MORE COMPREHENSIVE EXAMINATION OF THE SPECIFIC CONDITION OF THIS PROPERTY YOU ARE ADVISED TO OBTAIN AND PAY FOR THE SERVICES OF QUALIFIED EXPERTS TO INSPECT THE PROPERTY, WHICH MAY INCLUDE, WITHOUT LIMITATION, ARCHITECTS, ENGINEERS, LAND SURVEYORS, PLUMBERS, ELECTRICIANS, ROOFERS, BUILDING INSPECTORS, ON-SITE WASTEWATER TREATMENT INSPECTORS, OR STRUCTURAL PEST INSPECTORS. THE PROSPECTIVE BUYER AND SELLER MAY WISH TO OBTAIN PROFESSIONAL ADVICE OR INSPECTIONS OF THE PROPERTY OR TO PROVIDE APPROPRIATE PROVISIONS IN A CONTRACT BETWEEN THEM WITH RESPECT TO ANY ADVICE, INSPECTION, DEFECTS OR WARRANTIES. 27 28 29 30 31 32 33

Seller [] is/ [X] is not occupying the Property. 34

I. SELLER'S DISCLOSURES: 35
If you answer "Yes" to a question with an asterisk (), please explain your answer and attach documents, if available and not otherwise publicly recorded. If necessary, use an attached sheet. 36 37

	YES	NO	DON'T KNOW	N/A	
1. TITLE					38
A. Do you have legal authority to sell the property? If no, please explain	[X]	[]	[]	[]	40
*B. Is title to the property subject to any of the following?					41
(1) First right of refusal	[]	[X]	[]	[]	42
(2) Option	[]	[X]	[]	[]	43
(3) Lease or rental agreement	[]	[X]	[]	[]	44
(4) Life estate?	[]	[X]	[]	[]	45
*C. Are there any encroachments, boundary agreements, or boundary disputes?	[]	[X]	[]	[]	46
*D. Is there a private road or easement agreement for access to the property?	[]	[X]	[]	[]	47
*E. Are there any rights-of-way, easements, or access limitations that affect the Buyer's use of the property?	[]	[X]	[]	[]	48 49

CPH ^{DS} 6/3/2024 KJH ^{DS} 6/3/2024
SELLER'S INITIALS Date SELLER'S INITIALS Date

SELLER DISCLOSURE STATEMENT
UNIMPROVED PROPERTY
(Continued)

	YES	NO	DON'T KNOW	N/A	50 51
*F. Are there any written agreements for joint maintenance of an easement or right of way?	[]	[x]	[]	[]	52
*G. Is there any study, survey project, or notice that would adversely affect the property?	[]	[x]	[]	[]	53
*H. Are there any pending or existing assessments against the property?	[]	[x]	[]	[]	54
*I. Are there any zoning violations, nonconforming uses, or any unusual restrictions on the property that affect future construction or remodeling?	[]	[x]	[]	[]	55 56
*J. Is there a boundary survey for the property?	[]	[]	[x]	[]	57
*K. Are there any covenants, conditions, or restrictions recorded against title to the property?	[]	[x]	[]	[]	58

NOTICE TO BUYER: Covenants or deed restrictions based on race, creed, sexual orientation, or other protected class were voided by RCW 49.60.224 and are unenforceable. Washington law allows for the illegal language to be struck by bringing an action in superior court or by the free recording of a restrictive covenant modification document. Many county auditor websites provide a short form with instructions on this process. 59
60
61
62
63
64


2. WATER 65


A. Household Water 66

(1) Does the property have potable water supply?	[]	[x]	[]	[]	67
(2) If yes, the source of water for the property is: [] Private or publicly owned water system					68
[] Private well serving only the property * [] Other water system					69
*If shared, are there any written agreements?	[]	[]	[]	[x]	70
* (3) Is there an easement (recorded or unrecorded) for access to and/or maintenance of the water source?	[]	[]	[]	[x]	71 72
* (4) Are there any problems or repairs needed?	[]	[]	[]	[x]	73
(5) Is there a connection or hook-up charge payable before the property can be connected to the water main?	[]	[]	[]	[x]	74 75
(6) Have you obtained a certificate of water availability from the water purveyor serving the property? (If yes, please attach a copy.)	[]	[]	[]	[x]	76 77
(7) Is there a water right permit, certificate, or claim associated with household water supply for the property? (If yes, please attach a copy.)	[]	[]	[]	[x]	78 79
(a) If yes, has the water right permit, certificate, or claim been assigned, transferred, or changed?	[]	[]	[]	[x]	80 81
* (b) If yes, has all or any portion of the water right not been used for five or more successive years?	[]	[]	[]	[x]	82 83
(c) If no or don't know, is the water withdrawn from the water source less than 5,000 gallons a day?	[]	[]	[]	[x]	84 85
* (8) Are there any defects in the operation of the water system (e.g. pipes, tank, pump, etc.)?	[]	[]	[]	[x]	86

B. Irrigation Water 87

(1) Are there any irrigation water rights for the property, such as a water right permit, certificate, or claim? (If yes, please attach a copy.)	[]	[x]	[]	[]	88 89
(a) If yes, has all or any portion of the water right not been used for five or more successive years?	[]	[]	[]	[x]	90 91
(b) If yes, has the water right permit, certificate, or claim been assigned, transferred, or changed?	[]	[]	[]	[x]	92 93

 6/3/2024
SELLER'S INITIALS Date

 6/3/2024
SELLER'S INITIALS Date

SELLER DISCLOSURE STATEMENT
UNIMPROVED PROPERTY
(Continued)

	YES	NO	DON'T KNOW	N/A	
					94
					95
* (2) Does the property receive irrigation water from a ditch company, irrigation district, or other entity? [] <input checked="" type="checkbox"/> [] [] []					96
If so, please identify the entity that supplies irrigation water to the property:					97
_____					98
C. Outdoor Sprinkler System					99
(1) Is there an outdoor sprinkler system for the property? [] <input checked="" type="checkbox"/> [] [] []					100
*(2) If yes, are there any defects in the system? [] [] [] <input checked="" type="checkbox"/> []					101
*(3) If yes, is the sprinkler system connected to irrigation water? [] [] [] <input checked="" type="checkbox"/> []					102
3. SEWER/SEPTIC SYSTEM					103
A. The property is served by:					104
[] Public sewer system					105
<input checked="" type="checkbox"/> On-site sewage system (including pipes, tanks, drainfields, and all other component parts)					106
[] Other disposal system					107
Please describe: _____					108
B. Is the property subject to any sewage system fees or charges in addition to those covered in your regularly billed sewer or on-site sewage system maintenance service? [] <input checked="" type="checkbox"/> [] [] []					109
C. If the property is connected to an on-site sewage system:					111
*(1) Was a permit issued for its construction? <input checked="" type="checkbox"/> [] [] []					112
*(2) Was it approved by the local health department or district following its construction? <input checked="" type="checkbox"/> [] [] []					113
(3) Is the septic system a pressurized system? <input checked="" type="checkbox"/> [] [] []					114
(4) Is the septic system a gravity system? [] <input checked="" type="checkbox"/> [] []					115
*(5) Have there been any changes or repairs to the on-site sewage system? [] <input checked="" type="checkbox"/> [] []					116
(6) Is the on-site sewage system, including the drainfield, located entirely within the boundaries of the property? <input checked="" type="checkbox"/> [] [] []					117
If no, please explain: _____					118
_____					119
*(7) Does the on-site sewage system require monitoring and maintenance services more frequently than once a year? [] <input checked="" type="checkbox"/> [] []					120
_____					121
4. ELECTRICAL/GAS					122
A. Is the property served by natural gas? [] <input checked="" type="checkbox"/> [] []					123
B. Is there a connection charge for gas? [] <input checked="" type="checkbox"/> [] []					124
C. Is the property served by electricity? <input checked="" type="checkbox"/> [] [] []					125
D. Is there a connection charge for electricity? <input checked="" type="checkbox"/> [] [] []					126
*E. Are there any electrical problems on the property? [] <input checked="" type="checkbox"/> [] []					127
5. FLOODING					128
A. Is the property located in a government designated flood zone or floodplain? [] <input checked="" type="checkbox"/> [] []					129

^{DS}
SELLER'S INITIALS Date 6/3/2024

^{DS}
SELLER'S INITIALS Date 6/3/2024

SELLER DISCLOSURE STATEMENT
UNIMPROVED PROPERTY
(Continued)

	YES	NO	DON'T KNOW	N/A	
6. SOIL STABILITY					130
*A. Are there any settlement, earth movement, slides, or similar soil problems on the property?	<input type="checkbox"/>	<input checked="" type="checkbox"/>	<input type="checkbox"/>	<input type="checkbox"/>	132
7. ENVIRONMENTAL					133
*A. Have there been any flooding, standing water, or drainage problems on the property that affect the property or access to the property?	<input type="checkbox"/>	<input checked="" type="checkbox"/>	<input type="checkbox"/>	<input type="checkbox"/>	134
*B. Does any part of the property contain fill dirt, waste, or other fill material?	<input type="checkbox"/>	<input checked="" type="checkbox"/>	<input type="checkbox"/>	<input type="checkbox"/>	135
*C. Is there any material damage to the property from fire, wind, floods, beach movements, earthquake, expansive soils, or landslides?	<input type="checkbox"/>	<input checked="" type="checkbox"/>	<input type="checkbox"/>	<input type="checkbox"/>	136
D. Are there any shorelines, wetlands, floodplains, or critical areas on the property?	<input checked="" type="checkbox"/>	<input type="checkbox"/>	<input type="checkbox"/>	<input type="checkbox"/>	137
*E. Are there any substances, materials, or products in or on the property that may be environmental concerns, such as asbestos, formaldehyde, radon gas, lead-based paint, fuel or chemical storage tanks, or contaminated soil or water?	<input type="checkbox"/>	<input checked="" type="checkbox"/>	<input type="checkbox"/>	<input type="checkbox"/>	138
*F. Has the property been used for commercial or industrial purposes?	<input type="checkbox"/>	<input checked="" type="checkbox"/>	<input type="checkbox"/>	<input type="checkbox"/>	139
*G. Is there any soil or groundwater contamination?	<input type="checkbox"/>	<input checked="" type="checkbox"/>	<input type="checkbox"/>	<input type="checkbox"/>	140
*H. Are there transmission poles or other electrical utility equipment installed, maintained, or buried on the property that do not provide utility service to the structures on the property?	<input type="checkbox"/>	<input checked="" type="checkbox"/>	<input type="checkbox"/>	<input type="checkbox"/>	141
*I. Has the property been used as a legal or illegal dumping site?	<input type="checkbox"/>	<input checked="" type="checkbox"/>	<input type="checkbox"/>	<input type="checkbox"/>	142
*J. Has the property been used as an illegal drug manufacturing site?	<input type="checkbox"/>	<input checked="" type="checkbox"/>	<input type="checkbox"/>	<input type="checkbox"/>	143
*K. Are there any radio towers that cause interference with cellular telephone reception?	<input type="checkbox"/>	<input checked="" type="checkbox"/>	<input type="checkbox"/>	<input type="checkbox"/>	144
8. HOMEOWNERS' ASSOCIATION/COMMON INTERESTS					150
A. Is there a homeowners' association?	<input type="checkbox"/>	<input checked="" type="checkbox"/>	<input type="checkbox"/>	<input type="checkbox"/>	151
Name of Association and contact information for an officer, director, employee, or other authorized agent, if any, who may provide the association's financial statements, minutes, bylaws, fining policy, and other information that is not publicly available: _____					152
B. Are there regular periodic assessments?	<input type="checkbox"/>	<input checked="" type="checkbox"/>	<input type="checkbox"/>	<input type="checkbox"/>	153
\$ _____ per <input type="checkbox"/> month <input type="checkbox"/> year					154
<input type="checkbox"/> Other: _____					155
*C. Are there any pending special assessments?	<input type="checkbox"/>	<input checked="" type="checkbox"/>	<input type="checkbox"/>	<input type="checkbox"/>	156
*D. Are there any shared "common areas" or any joint maintenance agreements (facilities such as walls, fences, landscaping, pools, tennis courts, walkways, or other areas co-owned in undivided interest with others)?	<input type="checkbox"/>	<input checked="" type="checkbox"/>	<input type="checkbox"/>	<input type="checkbox"/>	157
9. OTHER FACTS					162
*A. Are there any disagreements, disputes, encroachments, or legal actions concerning the property?	<input type="checkbox"/>	<input checked="" type="checkbox"/>	<input type="checkbox"/>	<input type="checkbox"/>	163
*B. Does the property have any plants or wildlife that are designated as species of concern, or listed as threatened or endangered by the government?	<input type="checkbox"/>	<input checked="" type="checkbox"/>	<input type="checkbox"/>	<input type="checkbox"/>	164

^{DS}
CPH
6/3/2024
SELLER'S INITIALS Date


^{DS}
LJK
6/3/2024
SELLER'S INITIALS Date

SELLER DISCLOSURE STATEMENT
UNIMPROVED PROPERTY
(Continued)

	YES	NO	DON'T KNOW	N/A	
*C. Is the property classified or designated as forest land or open space?	[]	[x]	[]	[]	168
D. Do you have a forest management plan? If yes, attach.	[]	[x]	[]	[]	169
*E. Have any development-related permit applications been submitted to any government agencies? ..	[x]	[]	[]	[]	170
If the answer to E is "yes," what is the status or outcome of those applications?					171
Yes, we applied for a dock permit, 5 year timeline for installation. (Apprx 4YRS Rem.)					172
F. Is the property located within a city, county, or district or within a department of natural resources					173
fire protection zone that provides fire protection services?	[]	[x]	[]	[]	174

10. FULL DISCLOSURE BY SELLERS

A. Other conditions or defects:					175
*Are there any other existing material defects affecting the property that a prospective					176
buyer should know about?	[]	[x]	[]	[]	177
B. Verification					178
The foregoing answers and attached explanations (if any) are complete and correct to the best of Seller's knowledge and					179
Seller has received a copy hereof. Seller agrees to defend, indemnify and hold real estate licensees harmless from and					180
against any and all claims that the above information is inaccurate. Seller authorizes real estate licensees, if any, to deliver a					181
copy of this disclosure statement to other real estate licensees and all prospective buyers of the property.					182

DocuSigned by:

 Seller ID: A89AADA46D...
 Charles P Hamill
 Date: 6/3/2024

DocuSigned by:

 Seller ID: DC48A89AADA46D...
 Karen J Hamill
 Date: 6/3/2024

If the answer is "Yes" to any asterisked (*) items, please explain below (use additional sheets if necessary). Please refer to the line					184
number(s) of the question(s).					185
_____					186
_____					187
_____					188
_____					189
_____					190
_____					191
_____					192
_____					193
_____					194
_____					195
_____					196
_____					197
_____					198
_____					199
_____					200
_____					201
_____					202
_____					203
_____					204
_____					205
_____					206
_____					207
_____					208
_____					209
_____					210
_____					211
_____					212



SELLER DISCLOSURE STATEMENT
UNIMPROVED PROPERTY
(Continued)

II. NOTICES TO THE BUYER 213

1. SEX OFFENDER REGISTRATION 214

INFORMATION REGARDING REGISTERED SEX OFFENDERS MAY BE OBTAINED FROM LOCAL LAW ENFORCEMENT AGENCIES. THIS NOTICE IS INTENDED ONLY TO INFORM YOU OF WHERE TO OBTAIN THIS INFORMATION AND IS NOT AN INDICATION OF THE PRESENCE OF REGISTERED SEX OFFENDERS. 215
216
217

2. PROXIMITY TO FARMING/WORKING FOREST 218

THIS NOTICE IS TO INFORM YOU THAT THE REAL PROPERTY YOU ARE CONSIDERING FOR PURCHASE MAY LIE IN CLOSE PROXIMITY TO A FARM OR WORKING FOREST. THE OPERATION OF A FARM OR WORKING FOREST INVOLVES USUAL AND CUSTOMARY AGRICULTURAL PRACTICES OR FOREST PRACTICES, WHICH ARE PROTECTED UNDER RCW 7.48.305, THE WASHINGTON RIGHT TO FARM ACT. 219
220
221
222

3. OIL TANK INSURANCE 223

THIS NOTICE IS TO INFORM YOU THAT IF THE REAL PROPERTY YOU ARE CONSIDERING FOR PURCHASE UTILIZES AN OIL TANK FOR HEATING PURPOSES, NO COST INSURANCE MAY BE AVAILABLE FROM THE POLLUTION LIABILITY INSURANCE AGENCY. 224
225
226

III. BUYER'S ACKNOWLEDGEMENT 227

1. BUYER HEREBY ACKNOWLEDGES THAT: 228

- A. Buyer has a duty to pay diligent attention to any material defects that are known to Buyer or can be known to Buyer by utilizing diligent attention and observation. 229
230
- B. The disclosures set forth in this statement and in any amendments to this statement are made only by the Seller and not by any real estate licensee or other party. 231
232
- C. Buyer acknowledges that, pursuant to RCW 64.06.050 (2), real estate licensees are not liable for inaccurate information provided by Seller, except to the extent that real estate licensees know of such inaccurate information. 233
234
- D. This information is for disclosure only and is not intended to be a part of the written agreement between the Buyer and Seller. 235
- E. Buyer (which term includes all persons signing the "Buyer's acceptance" portion of this disclosure statement below) has received a copy of this Disclosure Statement (including attachments, if any) bearing Seller's signature(s). 236
237

DISCLOSURES CONTAINED IN THIS DISCLOSURE STATEMENT ARE PROVIDED BY SELLER BASED ON SELLER'S ACTUAL KNOWLEDGE OF THE PROPERTY AT THE TIME SELLER COMPLETES THIS DISCLOSURE. UNLESS BUYER AND SELLER OTHERWISE AGREE IN WRITING, BUYER SHALL HAVE THREE (3) BUSINESS DAYS FROM THE DAY SELLER OR SELLER'S AGENT DELIVERS THIS DISCLOSURE STATEMENT TO RESCIND THE AGREEMENT BY DELIVERING A SEPARATELY SIGNED WRITTEN STATEMENT OF RESCISSION TO SELLER OR SELLER'S AGENT. YOU MAY WAIVE THE RIGHT TO RESCIND PRIOR TO OR AFTER THE TIME YOU ENTER INTO A SALE AGREEMENT. 238
239
240
241
242
243

BUYER HEREBY ACKNOWLEDGES RECEIPT OF A COPY OF THIS DISCLOSURE STATEMENT AND ACKNOWLEDGES THAT THE DISCLOSURES MADE HEREIN ARE THOSE OF THE SELLER ONLY, AND NOT OF ANY REAL ESTATE LICENSEE OR OTHER PARTY. 244
245
246

Buyer Date Buyer Date 247
248

2. BUYER'S WAIVER OF RIGHT TO REVOKE OFFER 249

Buyer has read and reviewed the Seller's responses to this Seller Disclosure Statement. Buyer approves this statement and waives Buyer's right to revoke Buyer's offer based on this disclosure. 250
251

Buyer Date Buyer Date 252
253

3. BUYER'S WAIVER OF RIGHT TO RECEIVE COMPLETED SELLER DISCLOSURE STATEMENT 254

Buyer has been advised of Buyer's right to receive a completed Seller Disclosure Statement. Buyer waives that right. However, if the answer to any of the questions in the section entitled "Environmental" would be "yes," Buyer may not waive the receipt of the "Environmental" section of the Seller Disclosure Statement. 255
256
257

Buyer Date Buyer Date 258
259

^{DS}
CPT 6/3/2024
SELLER'S INITIALS Date

^{DS}
KJT 6/3/2024
SELLER'S INITIALS Date



Pend Oreille County

COMMUNITY DEVELOPMENT DEPARTMENT

P. O. Box 5066 Newport, Washington 99156-5066

Phone: 509-447-4821

Greg Snow
Director

Andy Huddleston
Senior Planner

SSDP & Floodplain Development Permit

Name: Charles and Karen Hamill
Address: 2859 Foothill Rd.
Kalispell, MT 59901-8374
Contact:
Phone: 716-345-5236
Email: guzzie-karen@msn.com

Date: December 6, 2022
Expiration Date: December 6, 2027
Permit/Exemption #: SSDP-2022-046
FIRM Panel #: 53051C0365C
Flood Zone: X
Base Flood Elevation: N/A

DEVELOPMENT SITE LOCATION
Within Sec. 03, T 36, R 43
26561 LeClerc Rd. N, Cusick, WA 99119


WATERBODY
Pend Oreille River
Parcel #: 433603510012

SHORELINE DESIGNATION
Rural Residential

PROJECT DESCRIPTION
Hamill Dock Project

THIS PERMIT IS GRANTED PURSUANT TO THE SHORELINE MANAGEMENT ACT OF 1971 AND NOTHING IN THIS PERMIT SHALL EXCUSE THE APPLICANT FROM COMPLIANCE WITH ANY OTHER FEDERAL, STATE OR LOCAL STATUTES, ORDINANCES OR REGULATIONS, APPLICABLE TO THIS PROJECT, BUT NOT INCONSISTENT WITH SHORELINE MANAGEMENT ACT (CHAPTER 90.58 RCW). THIS PERMIT MAY BE RESCINDED PURSUANT TO RCW 90.58.140 (8) IN THE EVENT THE PERMITTEE FAILS TO COMPLY WITH THE TERMS OR CONDITIONS HEREOF. CONSTRUCTION PURSUANT TO THIS PERMIT WILL NOT BEGIN AND IS NOT AUTHORIZED UNTIL TWENTY ONE DAYS FROM THE DATE OF FILING AS DEFINED IN RCW 90.58.140(6) AND WAC 173-27-130 OR UNTIL ALL REVIEW PROCEEDINGS INITIATED WITHIN TWENTY ONE DAYS FROM THE DATE OF SUCH FILING HAVE BEEN TERMINATED; EXCEPT AS PROVIDED IN RCW 90.58.140(5)(A) AND (B). THIS PERMIT IS VALID FOR FIVE YEARS FROM THE DATE OF ISSUE PER WASH. STATE LAW.

Applicant is to notify Pend Oreille County Planning Department three (3) days prior to beginning work.


Greg Snow, Director

Conditions of Approval

1. Any work below the ordinary high-water mark to be in compliance with the Hydraulic Project Approval (HPA) to be issued by the Wash. Dept. of Fish and Wildlife and the submitted plans. Dates for start and completion shall be as specified in the HPA.
2. All work and materials shall substantially conform to the location(s), volume, and dimensions described and depicted by the application submitted to Pend Oreille County on October 14, 2022.
3. The use of equipment below the ordinary high-water line shall be limited to that necessary to gain position for work.
4. Extreme care shall be taken to ensure that no petroleum products, hydraulic fluid, sediments, sediment-laden water, chemicals, or any other toxic or deleterious materials are allowed to enter or leach into the waterbody.
5. All Equipment used in the water shall be free of grease and oil products or shall use an approved vegetable oil lubricant. All Equipment shall be inspected daily for leaks and grease accumulations. Equipment shall be cleaned and repaired as required and records shall be kept.
6. The use of equipment below the ordinary high-water mark shall be prohibited under this permit. Any activities waterward of the ordinary high-water mark **WILL** require a Hydraulic Project Approval from the Washington State Department of Fish and Wildlife and may require permits or approvals from the Washington State Department of Natural Resources, United States Army Corp of Engineers, and/or Washington State Department of Archaeology and Historic Preservation.
7. Only low voltage solar or battery powered lighting may be permitted.
8. The use of tires is prohibited above or below water (e.g., floatation, fenders, decking, etc).
9. All docks shall have permanent markings identifying the name, address, and telephone number of the owner.
10. The structural design of this proposal has not been reviewed by Pend Oreille County and therefore may not meet general life-safety standards.
11. Issuance of this substantial shoreline development permit will not create liability on the part of Pend Oreille County or any employee thereof, for any on or off-site injury or damages that may result from this project.
12. A copy of this permit and all applicable documents must be onsite during the construction.
13. ***Issuance of this SSDP does not authorize access onto private property or waive other jurisdictional agency requirements. The permittee shall obtain and comply with all applicable federal and state permit requirements in completing the proposed development.***