

RECORD OF SURVEY  
A PORTION OF THE NORTHWEST QUARTER OF SECTION 07  
TOWNSHIP 30 NORTH, RANGE 41 EAST, W.M.,  
STEVENS COUNTY, WASHINGTON

NORTH QUARTER CORNER

SET 5/8" REBAR WITH A 2-1/2" ALUMINUM CAP  
STAMPED WITH THE BLK CORNER DESIGNATION AND  
LS #33141 AT A PROPORTIONATE POSITION.  
NUMEROUS RECORDS OF SURVEYS HAVE CALCULATED  
THIS POINT, BUT IT HAD NEVER BEEN MONUMENTED.

SET REFERENCE POINTS:  
TAG IN 13" TAMMACK S40E 37.72'  
TAG IN 6" FIR S84W 54.2'

NORTHWEST SECTION CORNER

FOUND 5/8" REBAR WITH A 2" ALUMINUM CAP  
T000° 19648.

FOUND REFERENCE POINTS:  
14" PINE NE 38.85' WITH SCRIBING  
13" PINE SW 43.10' WITH SCRIBING

EQUIPMENT AND PROCEDURES

THIS SURVEY WAS PERFORMED WITH A NIKON  
521 TOTAL STATION USING FIELD TRAVERSE  
PROCEDURES AND A LOCUS STATIC GPS  
SYSTEM. THE AMOUNT OF ERROR IN EACH INDIVIDUAL  
SET OF MEASUREMENTS IS WITHIN WA STATE STANDARDS.

BASIS OF BEARING

THE BASIS OF BEARING IS NORTH 88°57'44"  
EAST ALONG THE NORTH LINE OF SECTION 7  
ACCORDING TO RECORD OF SURVEY BOOK  
15, PAGE 146.

SURVEYOR'S NOTES

1. THE PURPOSE OF THIS SURVEY WAS TO  
MONUMENT THE CORNERS OF THE PARCELS AS  
SHOWN. ANY CORNERS NOT MONUMENTED WERE  
NOT REQUESTED.
2. ALL REFERENCES TO THE 5/8" REBARS THAT  
WERE SET ON THIS SURVEY ARE TO 60 D NAIL ON  
THE SIDE-CENTER OF THE BT. A BT TAG WITH THE  
BEARING AND DISTANCE IS ON THE SIDE OF THE  
TREE THAT IS FACING THE MONUMENT.
3. THE REBAR #11318 THAT WAS FOUND PER  
RECORD OF SURVEY BOOK 15, PAGE 146 APPEARS  
TO HAVE BEEN SET IMPROPERLY. THIS MONUMENT  
SHOULD HAVE BEEN SET BASED ON AN INDEPENDENT  
SECTION HAVING GOVERNMENT LOTS ON THE WEST  
BOUNDARY. IT APPEARS IT WAS SET AT A MIDPOINT  
SECTION BREAKDOWN.

LEGAL DESCRIPTION

THE NORTHEAST QUARTER OF THE NORTHEAST  
QUARTER OF THE NORTHWEST QUARTER;  
TOGETHER WITH THE NORTHWEST QUARTER OF  
THE NORTHEAST QUARTER OF THE NORTHWEST  
QUARTER;

ALSO TOGETHER WITH THE SOUTHWEST  
QUARTER OF THE NORTHWEST QUARTER OF  
THE NORTHWEST QUARTER;

ALL IN SECTION 7, TOWNSHIP 30 NORTH,  
RANGE 41 EAST, W.M., STEVENS COUNTY,  
WASHINGTON.

ALL ACCORDING TO GOVERNMENT MEASURE.

GOVERNMENT LOT 1

GOVERNMENT LOT 2

WEST QUARTER CORNER

FOUND 3/4" AXLE IN MOUND OF STONE.  
FOUND REFERENCE POINTS PER RECORD OF  
SURVEY BOOK 15, PAGE 146.

CENTER OF SECTION

FOUND 1/2" REBAR WITH A YELLOW  
PLASTIC CAP LS #11318 SOUTH 89°26'54"  
WEST 33.4' FROM THE CENTER OF SECTION  
HELD FOR THIS SURVEY. THE FOUND REBAR  
IS ACCORDING TO RECORD OF SURVEY  
BOOK 15, PAGE 146.

SOUTH QUARTER CORNER

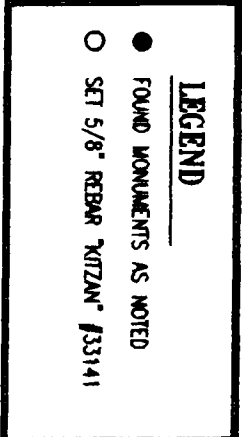

FOUND 5/8" REBAR IN MOUND OF STONE  
PER RECORD OF SURVEY BOOK 15, PAGE  
146. FOUND REFERENCE POINTS PER  
RECORD OF SURVEY BOOK 15, PAGE 146.

EAST QUARTER CORNER

FOUND 5/8" REBAR WITH A 2"  
ALUMINUM CAP LS #13775.  
FOUND REFERENCE POINTS PER RECORD  
OF SURVEY BOOK 15, PAGE 146.

NORTHEAST SECTION CORNER


FOUND 1" IRON PIPE IN MOUND OF STONE  
PER NUMEROUS RECORDS OF SURVEYS.  
FOUND REFERENCE POINTS PER RECORD OF  
SURVEY BOOK 15, PAGE 146.



SURVEYOR'S CERTIFICATE

THIS MAP CORRECTLY REPRESENTS A SURVEY MADE BY ME  
OR UNDER MY DIRECTION IN CONFORMANCE WITH THE  
REQUIREMENTS OF THE SURVEY RECORDING ACT AT THE  
REQUEST OF STIMSON LUMBER COMPANY

RUDY F. KITZMAN, L.S. #33141



RFK LAND SURVEYING

DRAWN	DATE	1322 N. NONROE ST.
RFK	12/17/03	SPokane, WA 99201
APPROVED	DATE	TEL=509-324-7861
RFK	12/17/03	FAX=509-327-7245
SCALE	SHEET	PROJECT NO.
1" = 300'	1 OF 1	03-181

AUDITOR'S CERTIFICATE  
AT 13:54 P.M. IN DOCUMENT # 2004 0000229  
IN BOOK 24 OF SURVEYS AT PAGE 1  
FILED FOR RECORD THIS 8th DAY OF January, 2004  
AT THE REQUEST OF RFK LAND SURVEYING, INC.  
STEVENS COUNTY AUDITOR  
Tina O'Leary  
F. Clinton  
Deputy

FEE \$550  
DATE 4/6/04  
CS 2.00  
SAP 2.00  
L/H 9.50